



# Kashmir Govt. Polytechnic College Srinagar

Gogji Bagh, Srinagar Kashmir, J&K. Pin 190008.  
Working under J&K Department of Skill Development.  
(AICTE Approved Polytechnic College)

## 10-Day Capacity Building Programme-Mega Batch-1 under Mission YUVA Concludes Successfully at KGP Srinagar.

The 10-Day Capacity Building Programme – Mega Batch-1 under Mission YUVA (Yuva Udyami Vikas Abhiyan) concluded successfully today, 21 January 2026, at Kashmir Government Polytechnic (KGP), Gogji Bagh, Srinagar. The programme ran from 9 January 2026 to 21 January 2026.

Key highlights and modules – Days 1 to 10:

Day 1: Entrepreneurial Skills - Advanced & Foundational Skills Program – Advanced Entrepreneurship (Digital Skills)

Day 2: Foundational Skills Program – Advanced Entrepreneurship (Financial Skills, Entrepreneurship Skills) – Interactive classroom sessions with active participant engagement.

Day 3: Digital Skills - Intermediate – Featured motivational and interactive session with Mr. Shahid Mehboob, Additional Secretary, Labour and Employment Department, who engaged directly with participants, listened to innovative ideas, addressed scheme queries, and motivated full utilization of support like seed capital and credit linkages.

Day 4: Financial Skills - Intermediate – Special guest lecture on GST Taxation by CA Asjad Qadiri, providing practical insights into compliance, benefits, and challenges. Participants found the interactive session highly informative and clarifying for real-world applications.

Day 5: Consolidation & Practice Sessions – Included dedicated session on Banking Services for Business Beginners by Ulfat Ara (J&K Bank representative), offering expert guidance on banking products and financial support available for startups and young entrepreneurs.

Day 6: Digital Skills - Advanced & Leadership and Management Skills

Day 7: AI for Entrepreneurship & Literacy (Modules 1–4)

Day 8: Introduction to Financial and Legal Literacy (Modules 5–10)

Day 9: Supply Chain Management

Day 10: Cybersecurity

The remarkable success of this programme was achieved under the dynamic leadership and constant encouragement of Principal Er. Dr. Shafquat Ara, who provided strong strategic direction, meticulous planning, timely resources, and unwavering institutional support throughout the entire duration.

The smooth execution was ensured by the committed Nodal Officers of Mission YUVA at KGP Srinagar, who managed coordination, participant handling, logistics, and daily operations with great efficiency and dedication. The outstanding quality of training and high participant satisfaction were made possible by the extraordinary efforts, deep subject knowledge, engaging teaching style, practical examples, and tireless commitment of all the Resource Persons of Mission YUVA, including guest experts CA Asjad Qadiri and Ulfat Ara, whose valuable contributions enriched the sessions.

At the conclusion, participants expressed heartfelt gratitude and thanked Sh. Shazad Alam, Director, Skill Development Department, Principal Dr. Shafquat Ara, the Nodal Officers, all Resource Persons, guest speakers including CA Asjad Qadiri and Ulfat Ara, faculty members, support staff, and everyone associated with the capacity building training and especially to the for their invaluable guidance, dedication, and efforts in making the programme highly informative, practical, and life-changing.









Google

## Srinagar

3r57+m39, Jawahar Nagar, Srinagar, 190008,  
Lat 34.059207° Long 74.812885°  
Saturday, 10/01/2026 01:08 PM GMT +05:30

GPS Map Camera

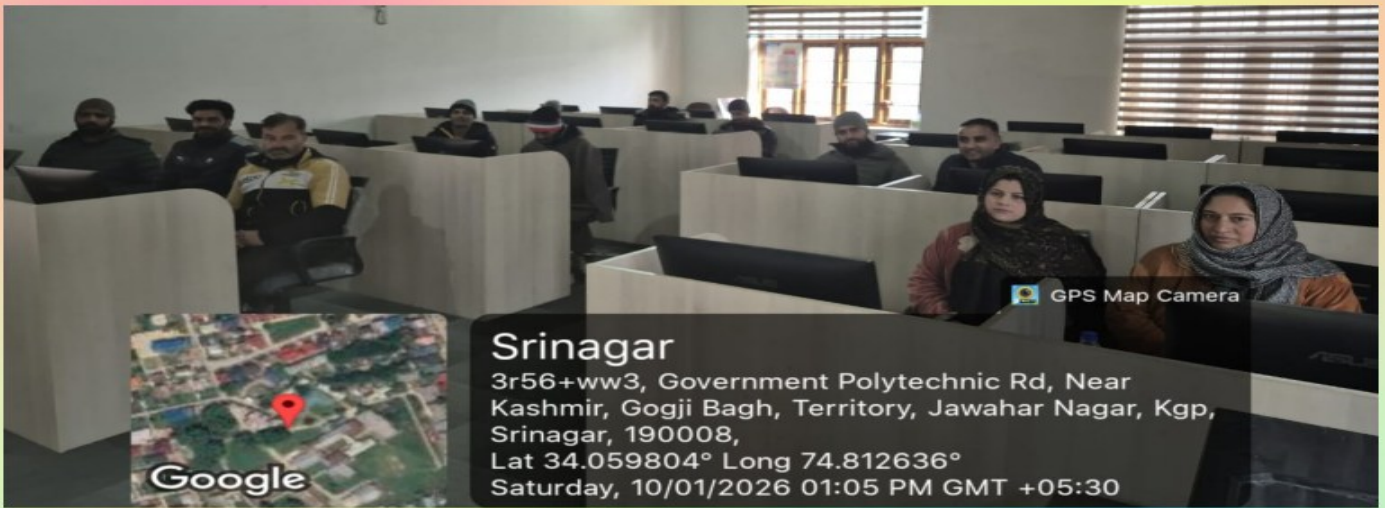


Google

## Srinagar

3r57+m39, Jawahar Nagar, Srinagar, 190008,  
Lat 34.059211° Long 74.812886°  
Saturday, 10/01/2026 01:07 PM GMT +05:30

GPS Map Camera



Google

## Srinagar

3r56+ww3, Government Polytechnic Rd, Near  
Kashmir, Gogji Bagh, Territory, Jawahar Nagar, Kgp,  
Srinagar, 190008,  
Lat 34.059804° Long 74.812636°  
Saturday, 10/01/2026 01:05 PM GMT +05:30

GPS Map Camera



Google

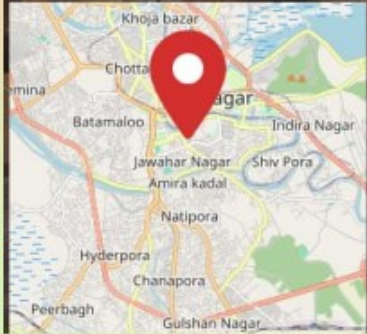
## Srinagar

3r56+ww3, Government Polytechnic Rd, Near  
Kashmir, Gogji Bagh, Territory, Jawahar Nagar, Kgp,  
Srinagar, 190008

GPS Map Camera



GPS Map Camera



3R57+G82, Jawahar Nagar, Srinagar, 190008  
Lat 34.058754° Long 74.813273°  
10/1/2026 01:07 PM GMT+05:00



GPS Map Camera

Srinagar

3r57+p8w, Jawahar Nagar, Srinagar, 190008,  
Lat 34.059602° Long 74.813477°

Plus Code : 8J6P3R57+R9

10/01/26 13:08 GMT +05:30

Note : Captured by GPS Map Camera  
140



6.22° C



21° N

Google



2.95



16%



1024



16.74 μT



### Srinagar

3r57+m39, Jawahar Nagar, Srinagar, 190008,  
Lat 34.059195° Long 74.812891°  
Saturday, 10/01/2026 01:18 PM GMT +05:30

GPS Map Camera




### Srinagar

3r56+ww3, Government Polytechnic Rd, Near  
Kashmir, Gogji Bagh, Territory, Jawahar Nagar, Kgp,  
Srinagar, 190008,  
Lat 34.059829° Long 74.812649°  
Saturday, 10/01/2026 01:04 PM GMT +05:30

GPS Map Camera









GPS Map Camera



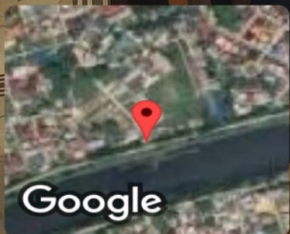
Google

### Srinagar

3r57+p8w, Jawahar Nagar, Srinagar, 190008,  
Lat 34.0594° Long 74.813406°  
Monday, 12/01/2026 11:19 AM GMT +05:30



GPS Map Camera



Google


### Srinagar

3r57+g82, Jawahar Nagar, Srinagar, 190008,  
Lat 34.058668° Long 74.813277°  
12/01/2026 11:15 AM GMT +05:30





 GPS Map Camera



Google

### Srinagar



3r57+p8w, Jawahar Nagar, Srinagar, 190008,


Lat 34.059637° Long 74.813461°

Plus Code : 8J6P3R57+V9


12/01/26 11:20 GMT +05:30


Note : Captured by GPS Map Camera  
162

 2.81 km/h  26%

 1028 hpa





 4.59° C

 301° NW

 33.20 μT



 GPS Map Camera




Google

### Srinagar

3r57+wjf, Jawahar Nagar, Srinagar, 190008,

Lat 34.059792° Long 74.813903°

Monday, 12/01/2026 02:55 PM GMT +05:30



## Srinagar

3r57+wjf, Jawahar Nagar, Srinagar, 190008,  
Lat 34.059529° Long 74.814087°  
Monday, 12/01/2026 02:54 PM GMT +05:30



## Srinagar

3r57+m39, Jawahar Nagar, Srinagar, 190008,  
Lat 34.059222° Long 74.812923°  
Monday, 12/01/2026 12:05 PM GMT +05:30




















3R57+QXV Gol Park, Jawahar Nagar, Srinagar, 190008

**Latitude:** 34.05977430

**Longitude:** 74.81469680

13 Jan 2026, 02:58:56 PM

Google



3R57+P8W, Jawahar Nagar, Srinagar,  
190008


Lat: 34.059335, Lng: 74.81336

13/01/26 03:03:24 PM GMT+05:30





GPS Map Camera



Google

## Srinagar

3r57+p8w, Jawahar Nagar, Srinagar, 190008,  
Lat 34.059636° Long 74.813467°  
Tuesday, 13/01/2026 10:51 AM GMT +05:30



GPS Map Camera



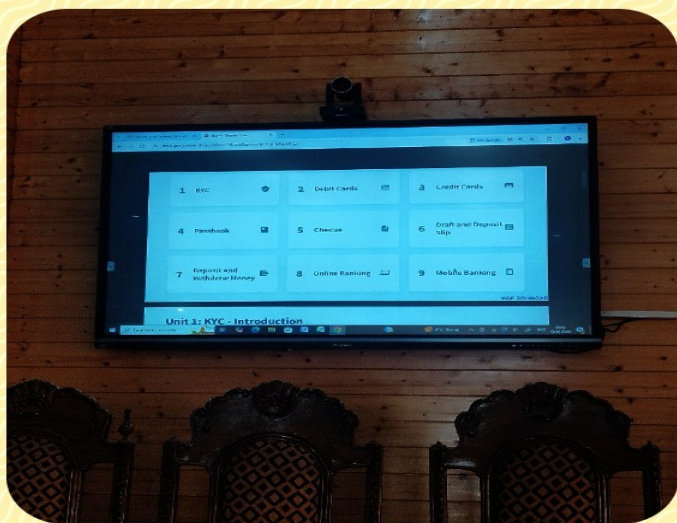
Google

## Srinagar

3r57+m39, Jawahar Nagar, Srinagar, 190008,  
Lat 34.05923° Long 74.812908°  
Tuesday, 13/01/2026 02:35 PM GMT +05:30









**Srinagar**

3r57+wjf, Jawahar Nagar, Srinagar, 190008,  
Lat 34.059708° Long 74.813611°  
Wednesday, 14/01/2026 02:26 PM GMT +05:30



**Srinagar**

3r57+wjf, Jawahar Nagar, Srinagar, 190008,  
Lat 34.059875° Long 74.81388°  
Wednesday, 14/01/2026 02:21 PM GMT +05:30



**Srinagar**

3r57+wjf, Jawahar Nagar, Srinagar, 190008,  
Lat 34.059708° Long 74.813611°  
Wednesday, 14/01/2026 02:26 PM GMT +05:30



**Srinagar**

3r57+g82, Jawahar Nagar, Srinagar, 190008,  
Lat 34.05863° Long 74.813244°  
14/01/2026 02:40 PM GMT +05:30





GPS Map Camera

Srinagar



GPS Map Camera

Srinagar

3r56+ww3, Government Polytechnic Rd, Near Kashmir, Gogji Bagh, Territory, Jawahar Nagar, Kgp, Srinagar, 190008, Lat 34.059831° Long 74.812766° Thursday, 15/01/2026 10:51 AM GMT +05:30



GPS Map Camera

Srinagar

3r57+m39, Jawahar Nagar, Srinagar, 190008, Lat 34.059208° Long 74.812967° Thursday, 15/01/2026 11:06 AM GMT +05:30



GPS Map Camera

Srinagar

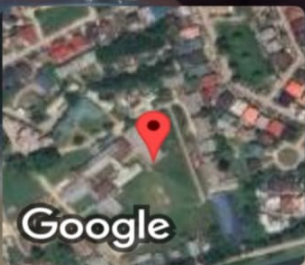
3r57+wjf, Jawahar Nagar, Srinagar, 190008, Lat 34.059708° Long 74.813611° Wednesday, 14/01/2026 02:26 PM GMT +05:30



GPS Map Camera

Srinagar

3r57+wjf, Jawahar Nagar, Srinagar, 190008, Lat 34.059736° Long 74.813623° Wednesday, 14/01/2026 02:25 PM GMT +05:30




Google




**Srinagar**

3r57+wjf, Jawahar Nagar, Srinagar, 190008,  
Lat 34.059722° Long 74.813702°  
Wednesday, 14/01/2026 10:29 AM GMT +05:




**Srinagar**

3r57+wjf, Jawahar Nagar, Srinagar, 190008,  
Lat 34.059789° Long 74.813614°  
Thursday, 15/01/2026 02:34 PM GMT +05:




**Srinagar**

3r57+wjf, Jawahar Nagar, Srinagar, 190008,  
Lat 34.059831° Long 74.813643°  
Thursday, 15/01/2026 02:33 PM GMT +05:



**Srinagar**


3r57+wjf, Jawahar Nagar, Srinagar, 190008,  
Lat 34.059797° Long 74.813598°  
Thursday, 15/01/2026 10:44 AM GMT +05:



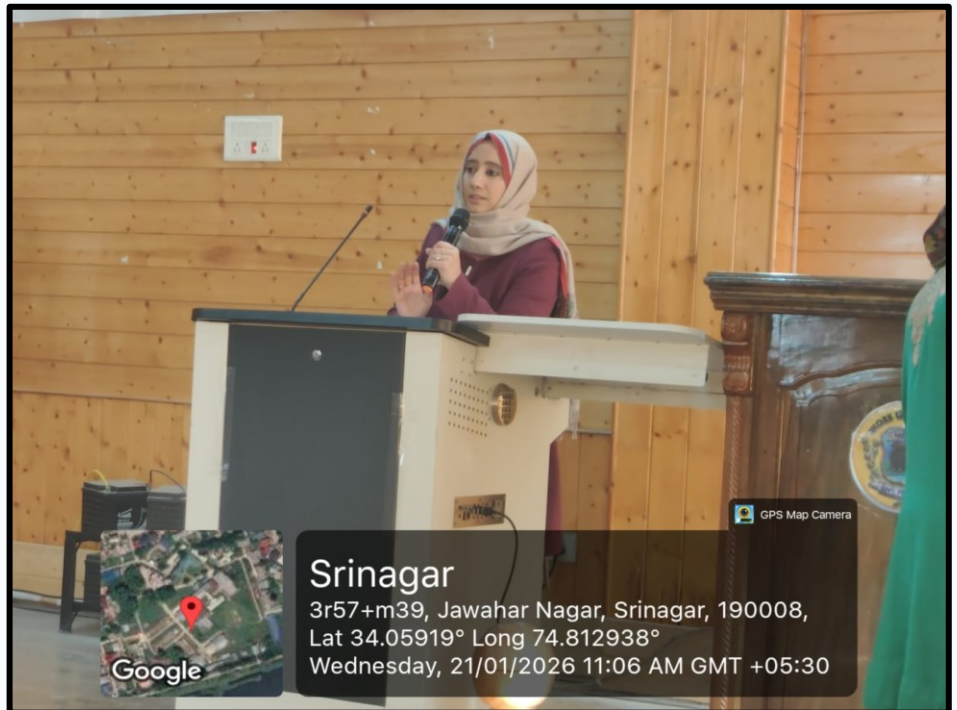
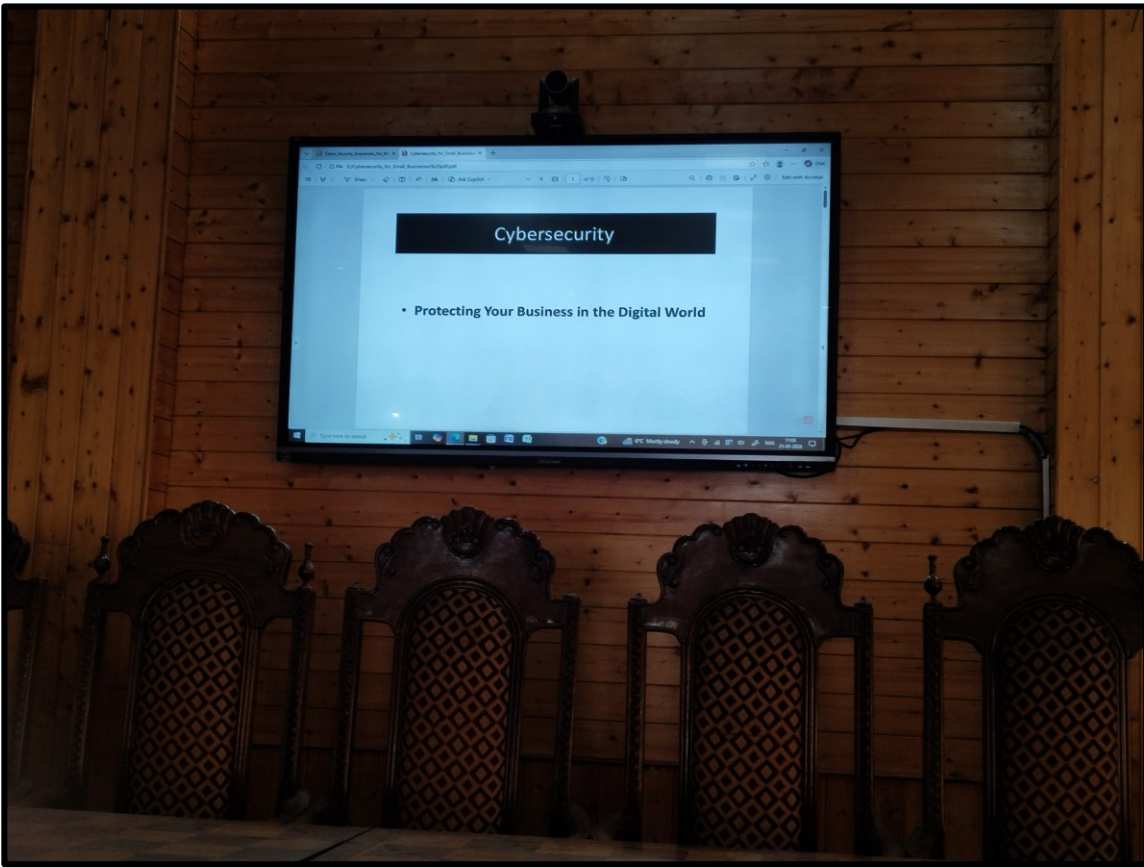
GPS Map Camera

**Srinagar**

3r56+ww3, Government Polytechnic Rd, Near Kashmir,  
Gogji Bagh, Territory, Jawahar Nagar, Kgp, Srinagar,  
190008,  
Lat 34.059831° Long 74.812766°  
Thursday, 15/01/2026 10:51 AM GMT +05:30

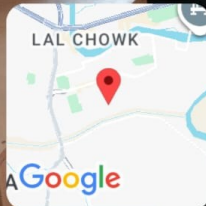


Google







Geo-Tagging Camera  
2026/01/16 10:48  
Srinagar,  
3R57+P8W, Jawahar Nagar, Srinagar,  
190008  
Lat 34.059591 Long 74.813276



Geo-Tagging Camera  
2026/01/16 11:10  
Srinagar,  
3R57+P8W, Jawahar Nagar, Srinagar,  
190008  
Lat 34.059591 Long 74.813276



GPS Map Camera  
Srinagar  
3r57+p8w, Jawahar Nagar, Srinagar, 190008,  
Lat 34.059615° Long 74.813441°  
Monday, 19/01/2026 02:50 PM GMT +05:30



3R57+P8W, Jawahar Nagar, Srinagar, 190008  
**Latitude:** 34.05932540  
**Longitude:** 74.81330300  
19 Jan 2026, 10:55:33 AM



**Srinagar**  
3r57+m39, Jawahar Nagar, Srinagar, 190008,  
Lat 34.05925° Long 74.812906°  
Monday, 19/01/2026 11:24 AM GMT +05:30



### Srinagar

3r57+m39, Jawahar Nagar, Srinagar, 190008,  
Lat 34.059189° Long 74.812935°  
Wednesday, 21/01/2026 11:06 AM GMT +05:30

GPS Map Camera




### Srinagar

3r57+m39, Jawahar Nagar, Srinagar, 190008,  
Lat 34.059211° Long 74.81285°  
Monday, 19/01/2026 11:43 AM GMT +05:30

GPS Map Camera





3R57+P8W, Jawahar Nagar, Srinagar, 190008  
Latitude: 34.05932540  
Longitude: 74.81330300  
19 Jan 2026, 10:55:33 AM



Srinagar  
3r57+p8w, Jawahar Nagar, Srinagar, 190008,  
Lat 34.059618° Long 74.813457°  
Wednesday, 21/01/2026 02:30 PM GMT +05:30

